



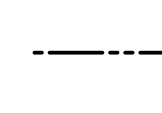

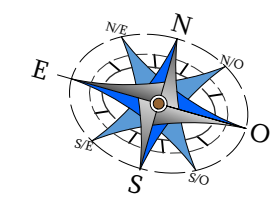


**Plan de masse du site**

-  Bâtiments
-  Zone de stationnement
-  Zone de circulation
-  Espaces verts
-  Limites de propriété
-  Périmètre de 35m
-  Réseau eaux pluviales
-  Réseau confinement



Echelle: 1/500  
Format édition: A0  
23 mai 2022

